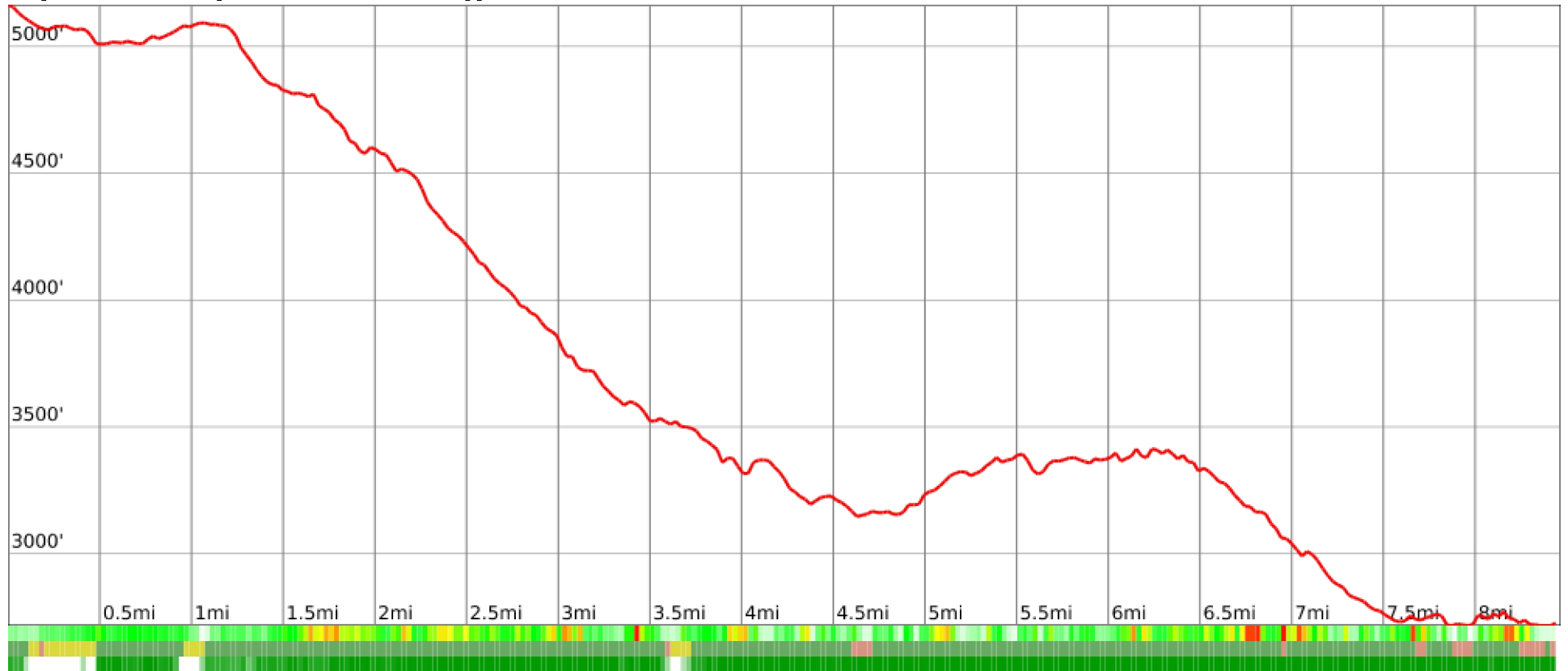
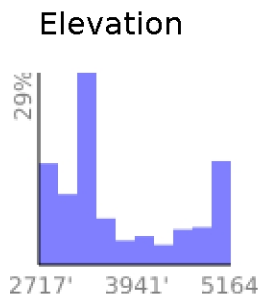


Day Five: Whitetop to Virginia Creeper Junction

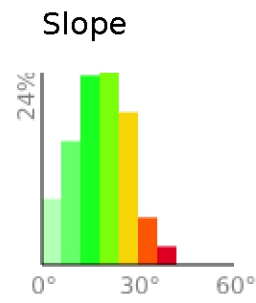
range 2717' to 5164' gain 1027' loss 3465' exaggeration 7.3x



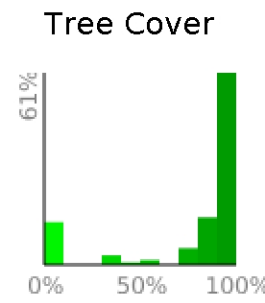

Slope Angle (top), Land Cover (middle), Tree Cover (bottom)



Min 2717'
Avg 3742'
Max 5164'
Delta 2448'



Min 1°
Avg 18°
Max 39°



Land Cover

- Forest 87%
- Developed 7%
- Crops 7%