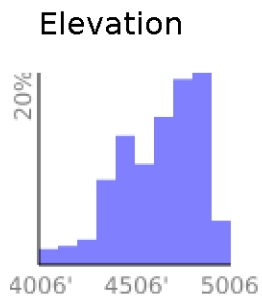


# Day Three: Old Orchard to Massie Gap

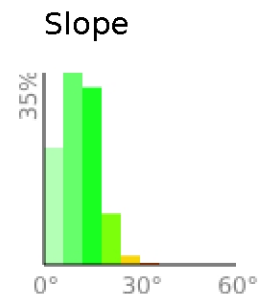
range 4058' to 4954' gain 2001' loss 1378' exaggeration 20.4x



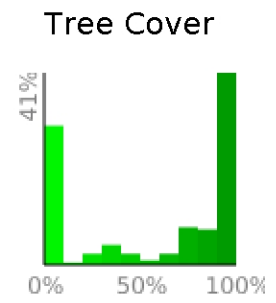
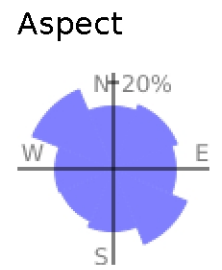
Slope Angle (top), Land Cover (middle), Tree Cover (bottom)



Min 4058'  
 Avg 4635'  
 Max 4954'  
 Delta 896'



Min 0°  
 Avg 11°  
 Max 30°



### Land Cover

- Forest 79%
- Crops 16%
- Grassland 3%
- Shrub 2%